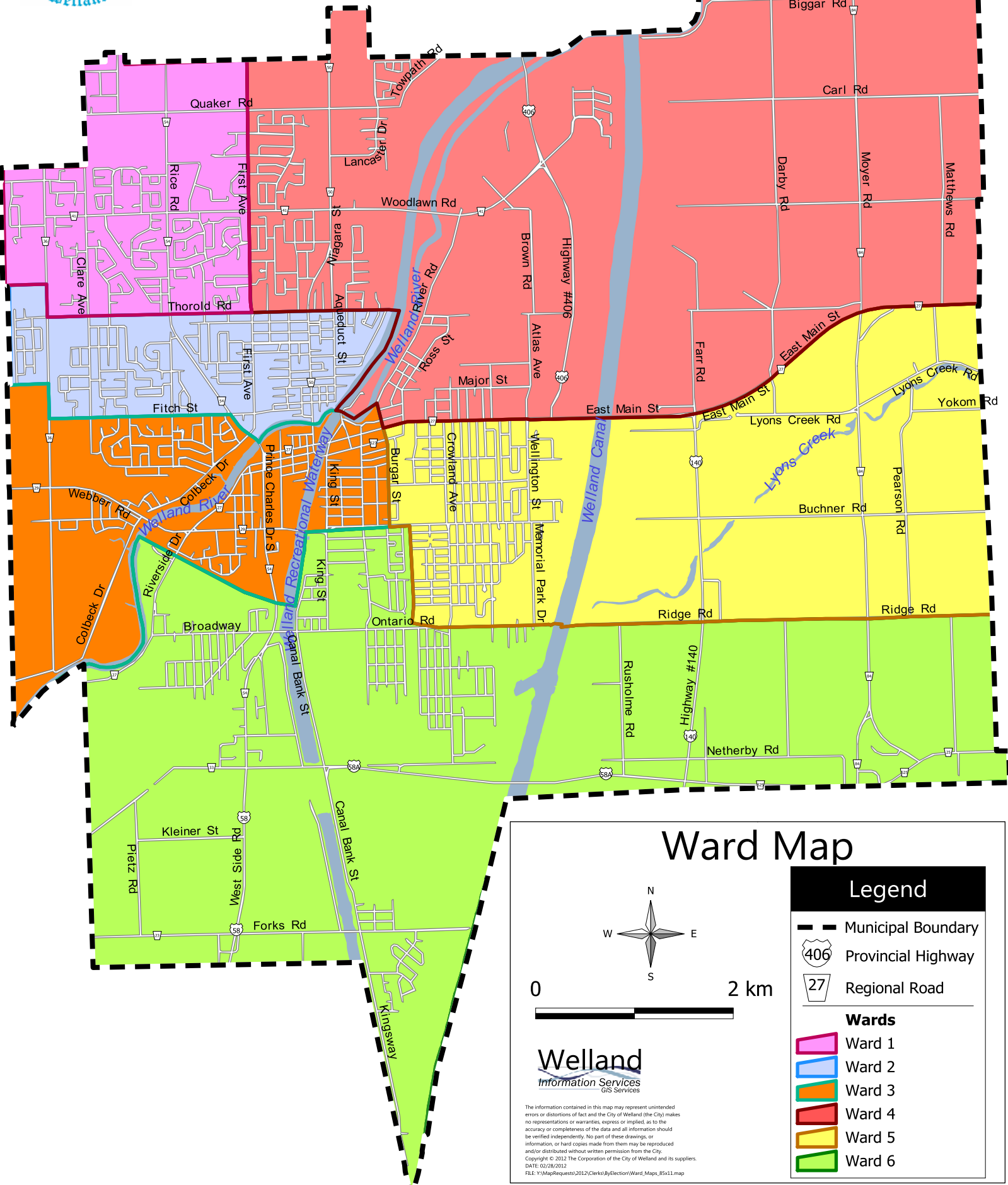
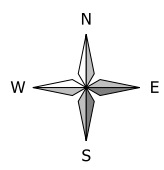







The Corporation of The City of Welland



Ward Map



Legend

-  Municipal Boundary
-  Provincial Highway
-  Regional Road

Wards

-  Ward 1
-  Ward 2
-  Ward 3
-  Ward 4
-  Ward 5
-  Ward 6



The information contained in this map may represent unintended errors or distortions of fact and the City of Welland (the City) makes no representations or warranties, express or implied, as to the accuracy or completeness of the data and all information should be verified independently. No part of these drawings or information, or hard copies made from them may be reproduced and/or distributed without written permission from the City.
 Copyright © 2012 The Corporation of the City of Welland and its suppliers.
 DATE: 02/28/2012
 FILE: Y:\MapRequests\2012\Clerks\ByElection\Ward_Maps_85411.map